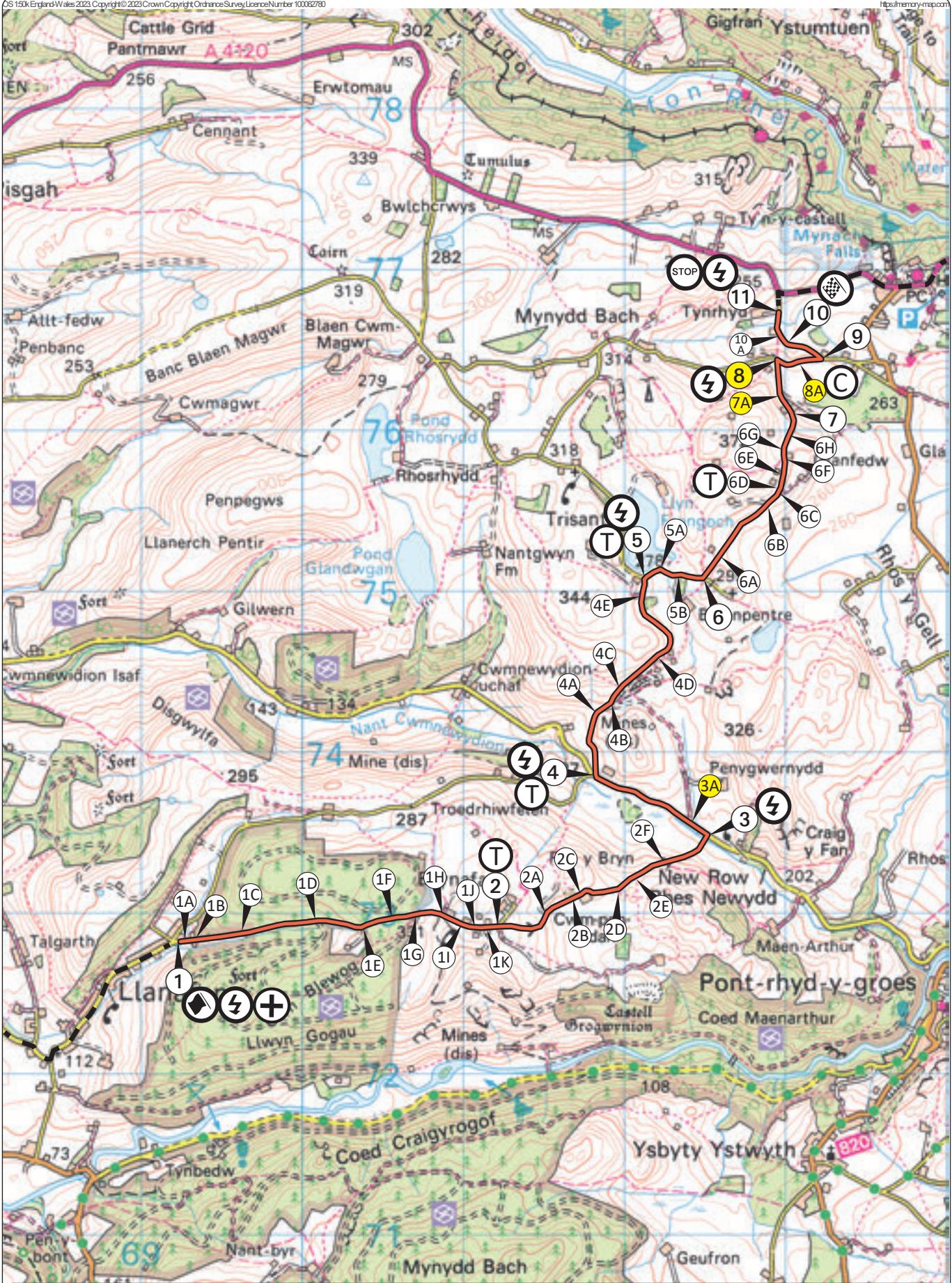


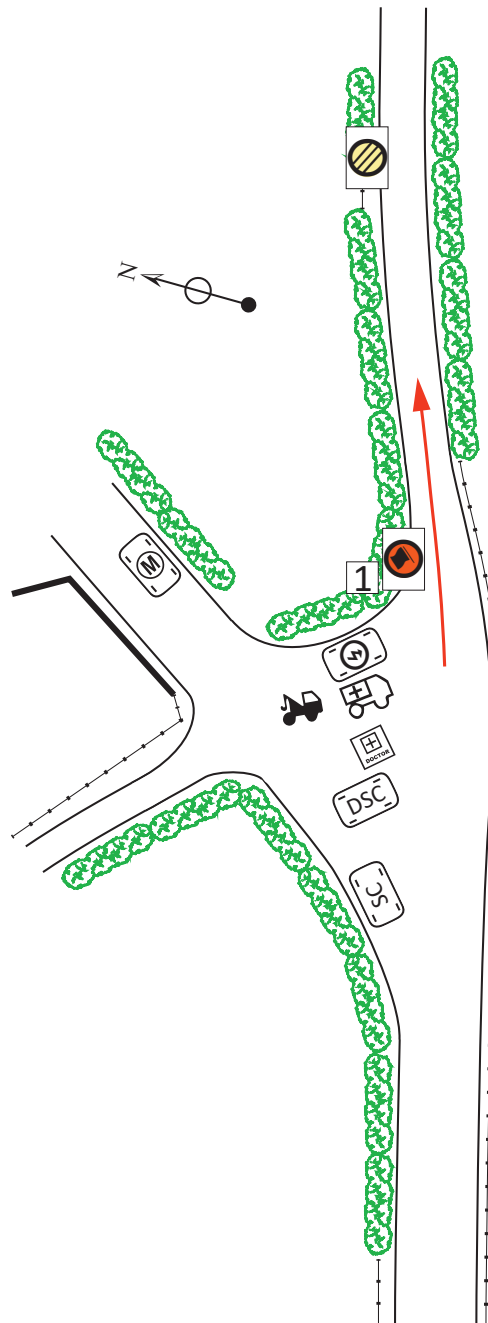
SS 9 & 12 Llanafan 5.41 miles - Version 7 (14-Aug-2023)









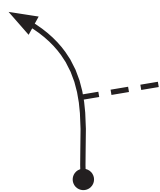

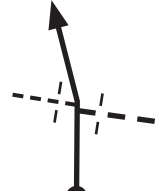



© Crown Copyright and database rights 2019 OS 100034184

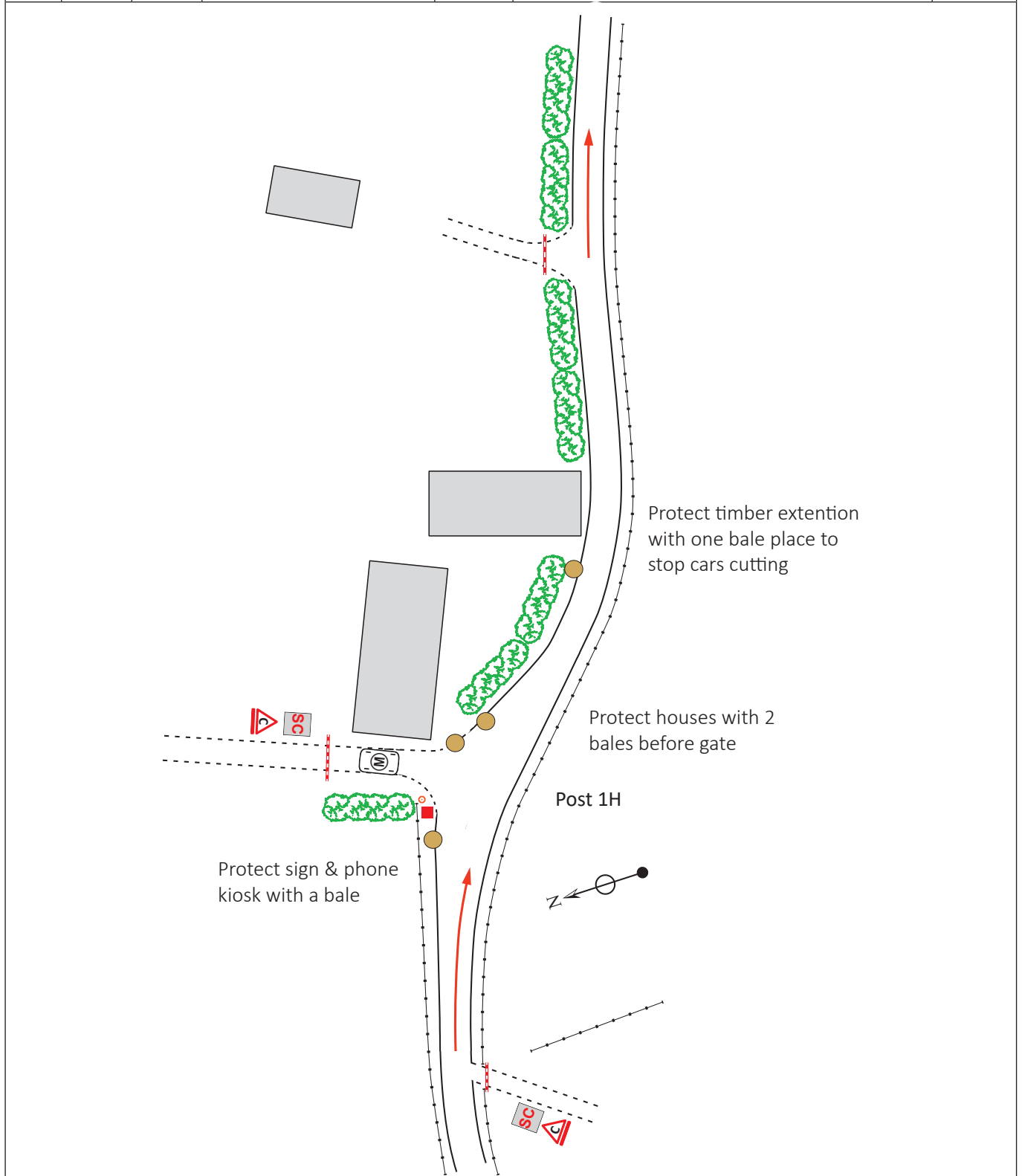
Version 7 -Added Tracking points, update to Fan Zone diagrams added start control diagram




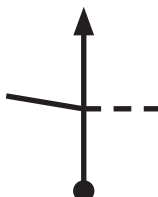
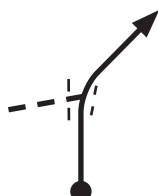

Post No.	Miles		Direction	Safety & Radio	Information	Predicted Marshals
	Total	Inter				
TC	--	--			TC 9 & 12 SN 69058 72743 ///natural.diverged.pinks Dyffryn-Haidd Notice C & Safety Code	1M 2TK
1	--	--			Start SS 9 & 12 Llanafan SN 69188 72804 ///works.roadblock.sides Middle of junction	




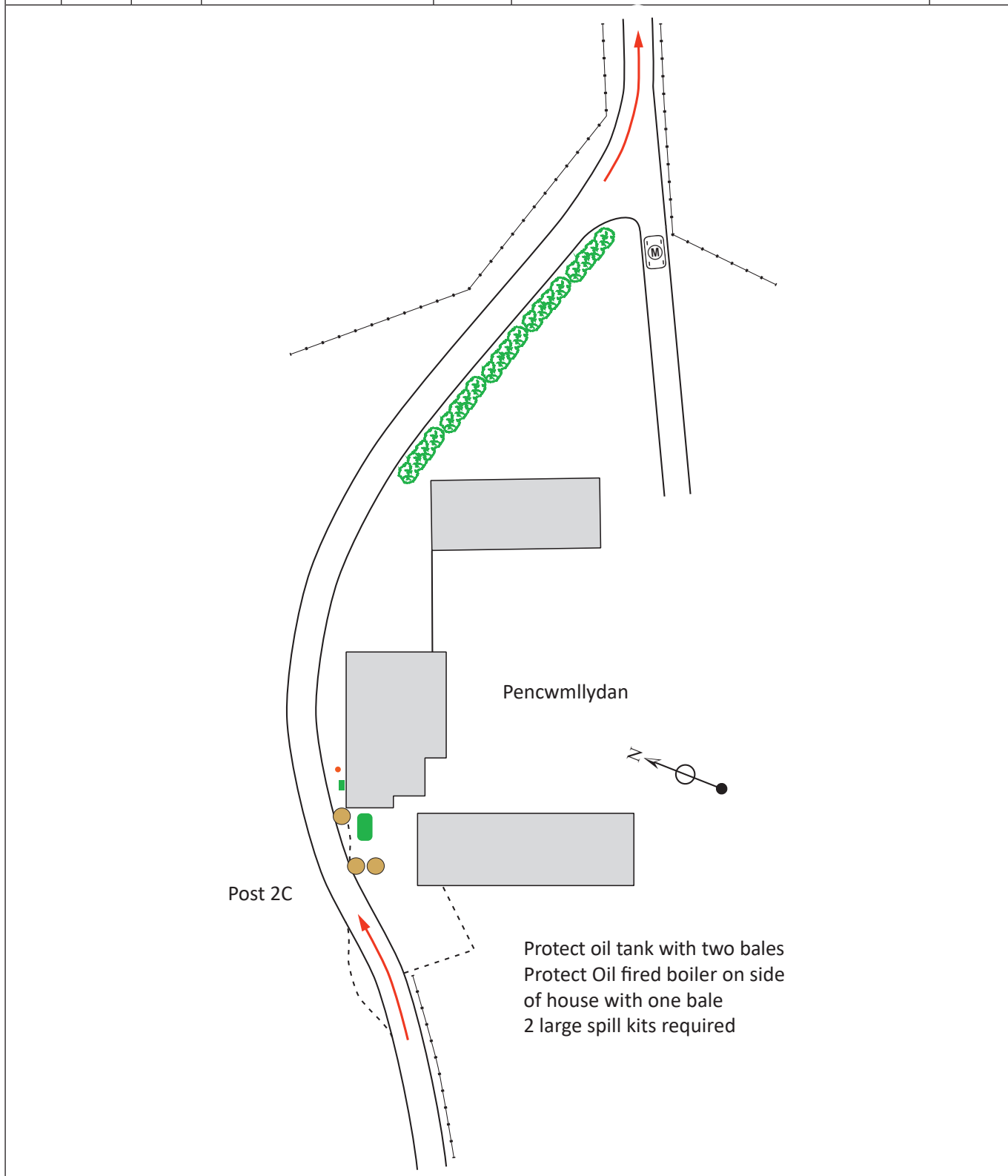
Post No.	Miles		Direction	Safety & Radio	Information	Predicted Marshals
	Total	Inter				
1	0.00	0.00		  	Start SS 9 & 12 Notice C & Safety Code on road to the left	1M 2TK
1A	0.04	0.04			House on left	0
1B	0.07	0.03			House on right Derelict building on left Footpath on right?	0
1C	0.10	0.03			Track to house	0
1D	0.55	0.45			Forest entrance	1
1E	0.75	0.20			Track to house	1
1F	0.85	0.10			Entrance to forest & house Notice C & Safety Code	1
1G	0.94	0.09			Forest access on both sides Footpath on right track Notice C & Safety Code	0





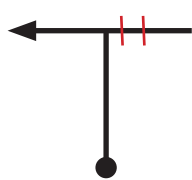

Post No.	Miles		Direction	Safety & Radio	Information	Predicted Marshals
	Total	Inter				
1H	1.07	0.13			Track on right Protect houses with 2 bales before gate Protect sign & phone kiosk with a bale Bridleway on 1st left track. Path on right track Notice C & Safety Code Rocks on inside	2



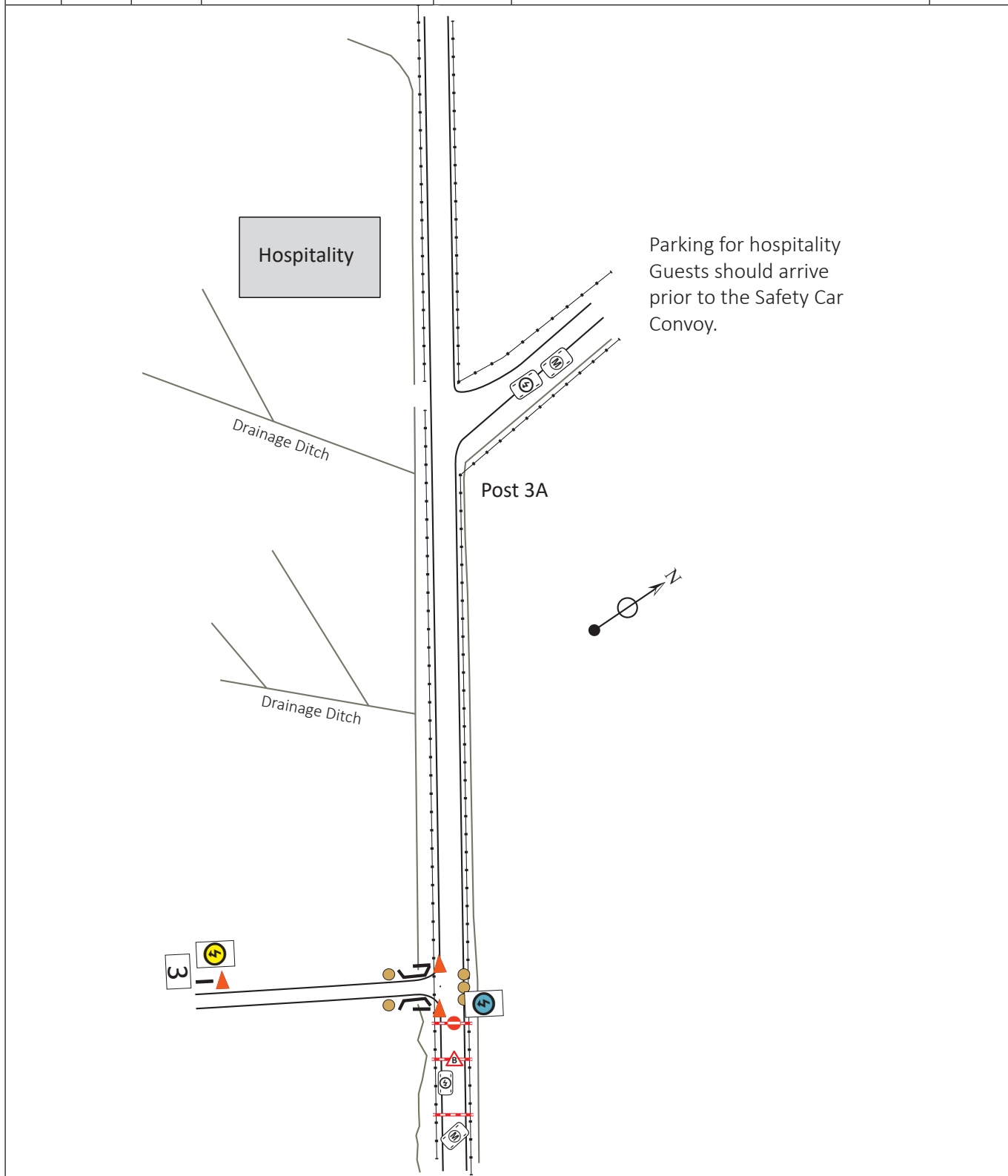
Post No.	Miles		Direction	Safety & Radio	Information	Predicted Marshals
	Total	Inter				
1I	1.16	0.09			House on left Pantgyn	1
1J	1.21	0.05			Houses left and right	1
1K	1.27	0.06			Track on right to Eithin Bach Houses left and right Protect 2 poles on right with bales after houses	0
2	1.30	0.03		(T)	No through road to left Track to farm on right Footpath on track Notice C & Safety Code on both	2
2A	1.53	0.23			Track on left Bale to protect pole on left Notice C & Safety Code	0
2B	1.64	0.11			Footpath on left (no marker post) Notice C & Safety Code	0

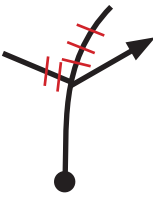



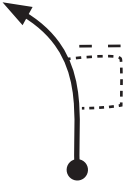



Post No.	Miles		Direction	Safety & Radio	Information	Predicted Marshals
	Total	Inter				
2C	1.67	0.03			Farm on right Pencwmlydan Protect oil tank with 2 bales 2 large spill kits required	2



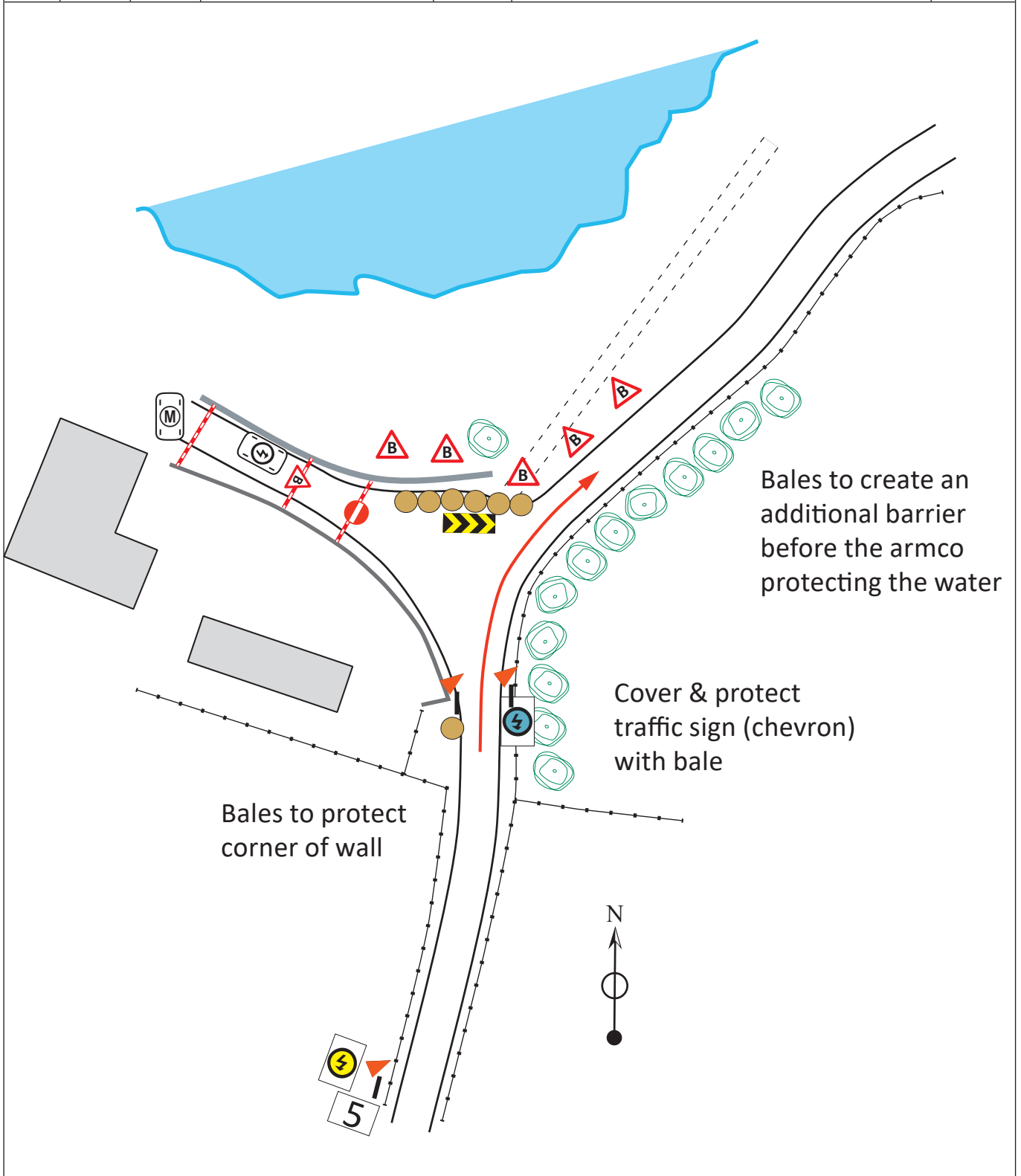
Post No.	Miles		Direction	Safety & Radio	Information	Predicted Marshals
	Total	Inter				
2D	1.80	0.13			Footpath on right Notice C & Safety Code Wrap fence on left before bend Bale to protect gate post	0
2E	1.91	0.11			Footpath on right (not visible) Notice C & Safety Code	0
2F	2.04	0.13			Bridleway on right (not visible) Notice C & Safety Code	1
2G	2.19	0.15			Small bale to protect left hand gate post	0
3	2.24	0.05			Three bales to protect road sign & ditch straight ahead Possible spectators Bales to protect ends of fences both sides of road	3M 1RF

Post No.	Miles		Direction	Safety & Radio	Information	Predicted Marshals
	Total	Inter				
3A	2.32	0.08		Ⓢ	Pengwernydd Holiday Accommodation Bridleway Notice C & Safety Code Hospitality in field on left	2M 1RM






Post No.	Miles		Direction	Safety & Radio	Information	Predicted Marshals
	Total	Inter				
4	2.74	0.42		 	Protect pole on left after junction Possible spectator area Radio to park in road to the left Short cut from Post 1	3M 1RF
4A	2.96	0.22			Bales to protect bridge	0
4B	3.04	0.08			Large area to right Gate to scrap yard Bridleway to right through gate 2/3 Bales in to protect vehicle behind fence Notice C & Safety Code	1
4C	3.07	0.03			Footpath crosses Notice C & Safety Code	0
4D	3.31	0.24			Entrance to house & Scrap Yard Mark fence on right bend after entrance Footpath Notice C & Safety Code	1
4E	3.63	0.32			Track Footpath on track Notice C & Safety Code	0

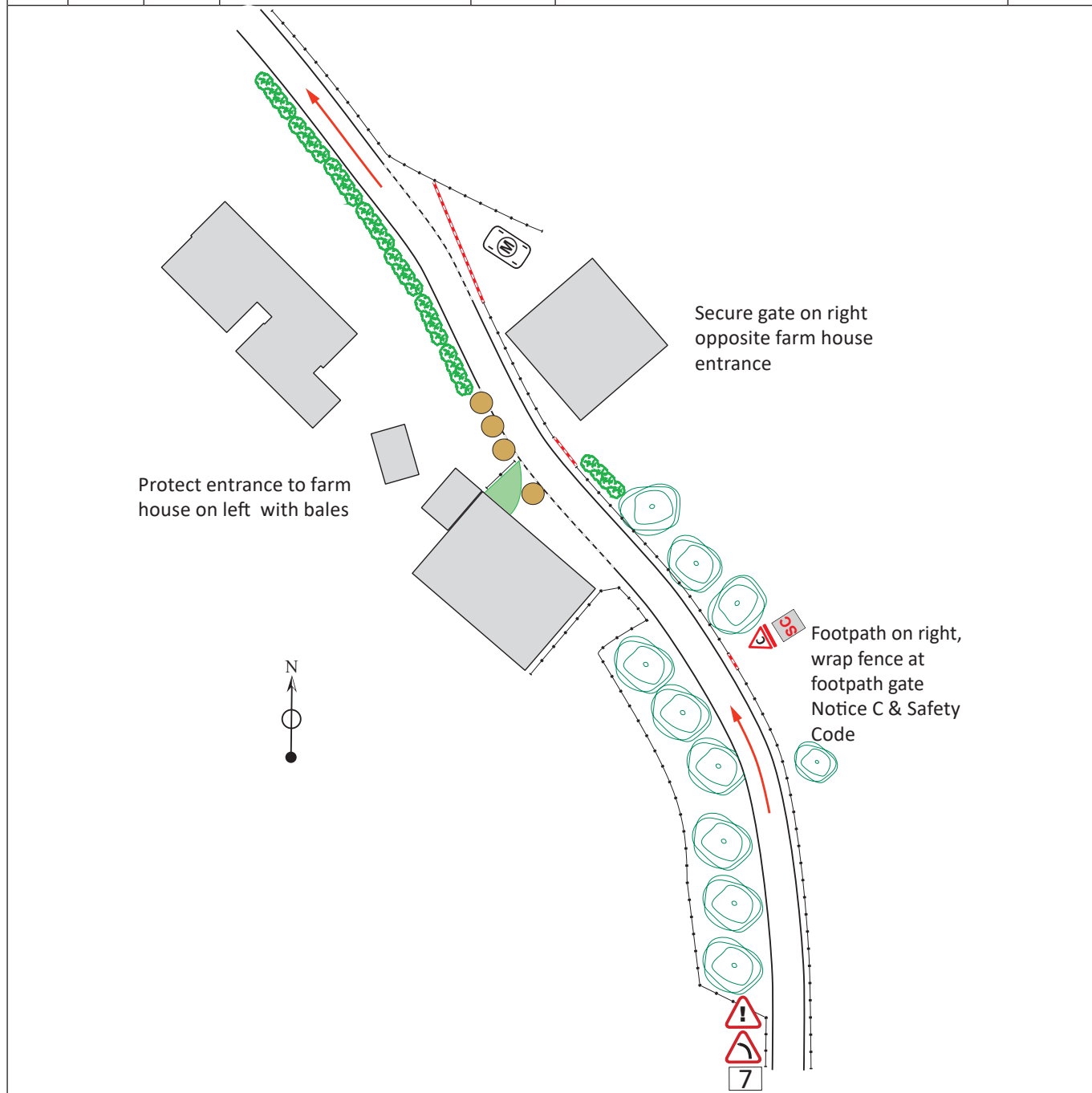
Post No.	Miles		Direction	Safety & Radio	Information	Predicted Marshals
	Total	Inter				
5	3.69	0.06		 	Bales to create an additional barrier before the armco protecting the water See plan Cover existing chevron board	4M 1RF



Post No.	Miles		Direction	Safety & Radio	Information	Predicted Marshals
	Total	Inter				
5A	3.74	0.05			Wooden bridge side rails protect with bales Footpath on left before bridge	0
5B	3.84	0.10			Track Blaenpentre	1
6	3.95	0.11			Direction Chevron Track & Footpath to the right Footpath over stile to the left Notice C & Safety Code	1
6A	4.03	0.08			Track Pen Bylchau Bale to protect end fence post closest to road	0
6B	4.33	0.30			Track to house on left Must marshal	1
6C	4.38	0.05			Track to house Glanfedw Footpath Notice C & Safety Code	0
6D	4.42	0.04			House & foot gate on left Bale to protect pole on right	1
6E	4.45	0.03			House on left	0

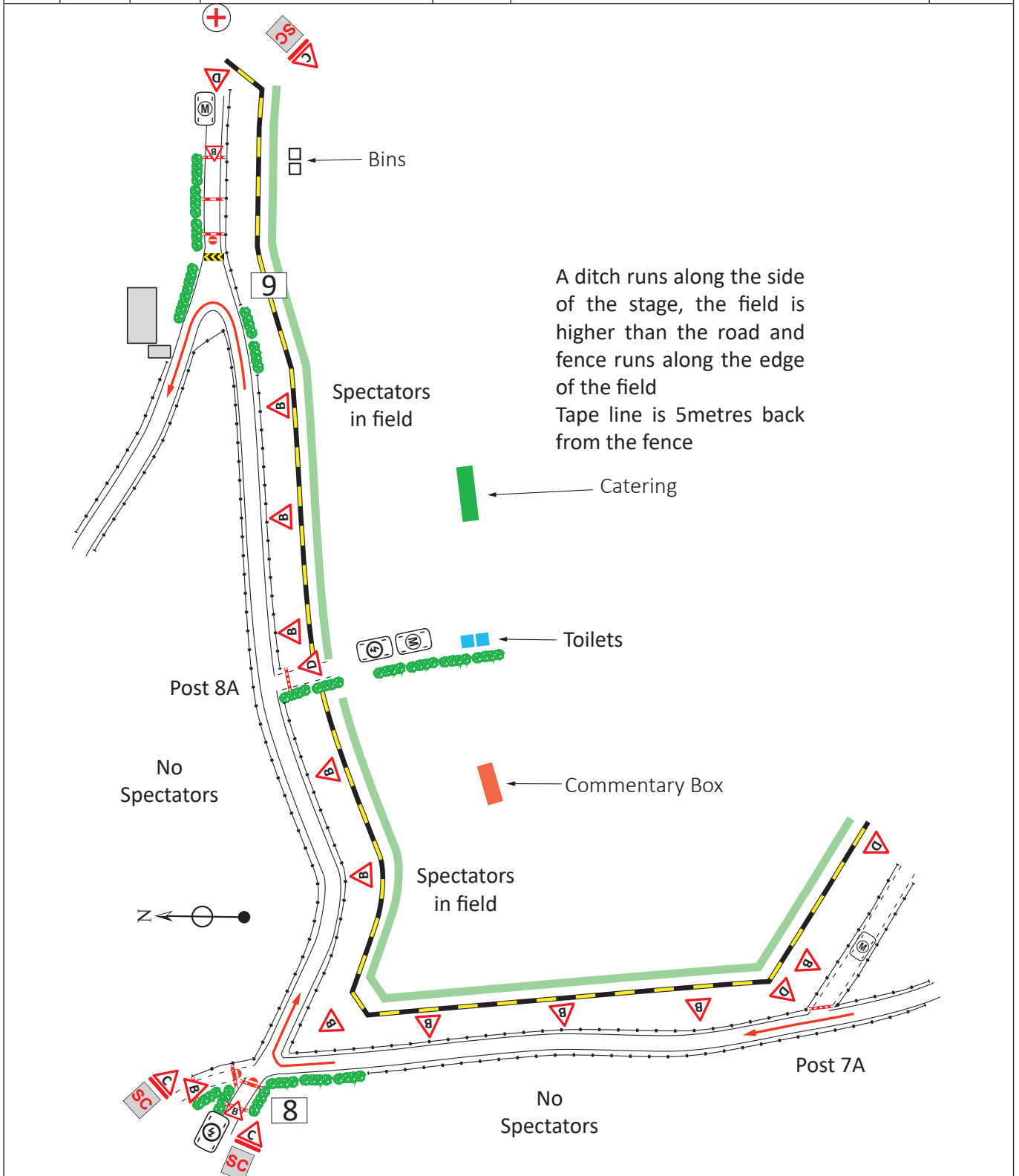
Post No.	Miles		Direction	Safety & Radio	Information	Predicted Marshals
	Total	Inter				
6F	4.52	0.07			House on right Car must be moved	0
6G	4.55	0.03			Bridleway to the left Notice C & Safety Code	1
6H	4.61	0.06			Track to house on left	0

Post No.	Miles		Direction	Safety & Radio	Information	Predicted Marshals
	Total	Inter				
7	4.70	0.09		 	Farm buildings on left & right Protect entrance to house on left with bales Footpath on right, wrap fence at gate Secure gate Notice C & Safety Code	2



7A	4.79	0.09			Spectator Area on right after track Marshals to park on track Track on right Footpath Notice C & Safety Code	2
----	------	------	--	--	--	---

Post No.	Miles		Direction	Safety & Radio	Information	Predicted Marshals
	Total	Inter				
8	4.92	0.13			Bridleway (To Post 10A) Notice C & Safety Code Prohib Boards in field straight ahead Spectators in field on right	2M 1RF



Post No.	Miles		Direction	Safety & Radio	Information	Predicted Marshals
	Total	Inter				
8A	5.02	0.10			Gate into field Spectators in field on right Marshal parking & spectator point radio crew	4M 1RM
9	5.10	0.08			Protect hedge & fence with hesion bales	3
10	5.25	0.15			Flying Finish SS 9 & 12 SN 73021 76533 ///snowy.fortunate.mailing	2TK
--	--	--			64 metres from Flying Finish 128 metres 192 metres	--
10A	5.34	0.09			Track to house Bridleway (To Post 8) Notice C & Safety Code	0
11	5.41	0.07			Stop Line SS 9 & 12 Entrance to Tynrhyd SN 72963 76734 ///inform.seasick.botanists	1M 2TK